APP CRS	Rwy ldg	10285
249°	TDZE	121
	Apt Elev	126

RNAV (GPS) RWY 24L
LOS ANGELES INTL (LAX)

T A NA GPS or RNP- 0.3 required. DME/DME RNP- 0.3 NA.

MALSR

MISSED APPROACH: Climb to 2000 via 249° course to JAKOS WP, then right turn via 258° track to RAFFS WP and hold.

ATIS	SOCAL APP CON	LOS ANGELES TOWER	GND CON	CLNC DEL
133.8	124.5 381.6	N 133.9 239.3 S 120.95 379.1	N 121.65 327.0 S 121.75 327.0	121.4 327.0

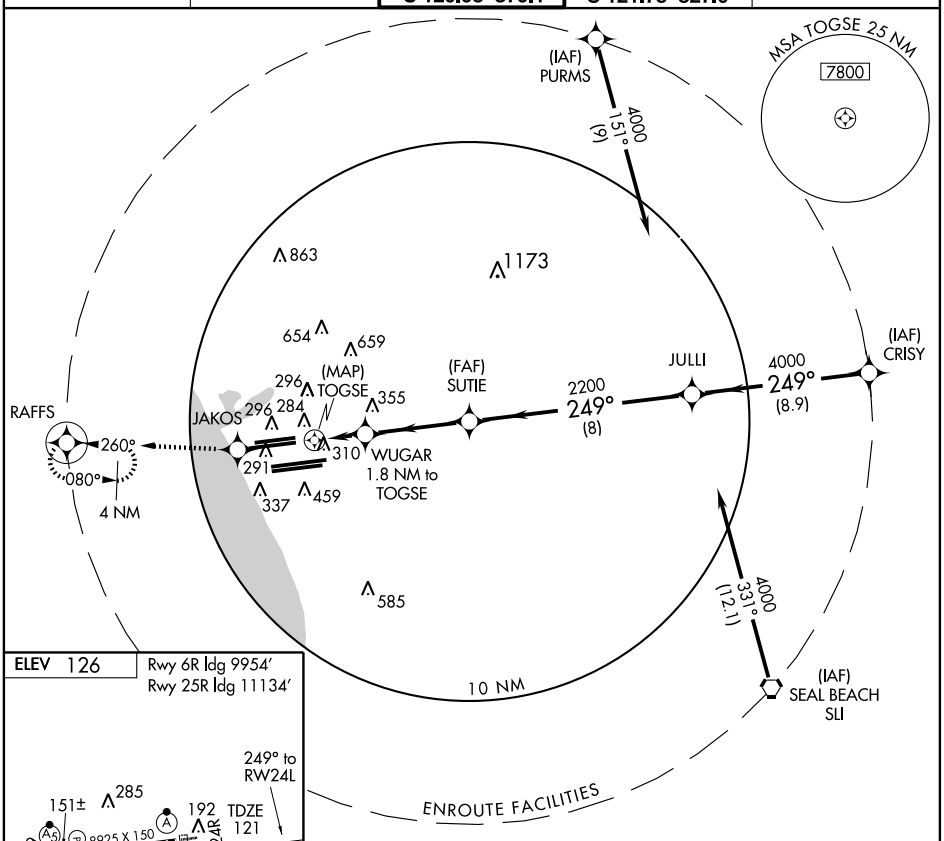

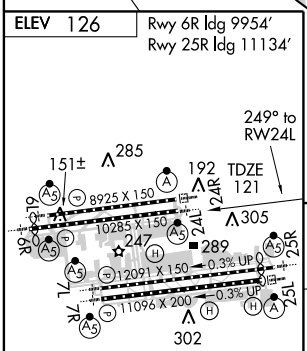

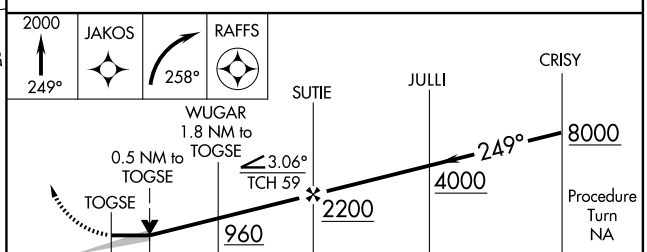

CATEGORY	A	B	C	D
LNAV MDA	560/24 439 (500-½)		560/40 439 (500-¾)	560/50 439 (500-1)

TDZ/CL Rwys 6R, 7L, 24R, and 25L
HIRL all Rwys

SW-3, 22 DEC 2005 to 19 JAN 2006

SW-3, 22 DEC 2005 to 19 JAN 2006